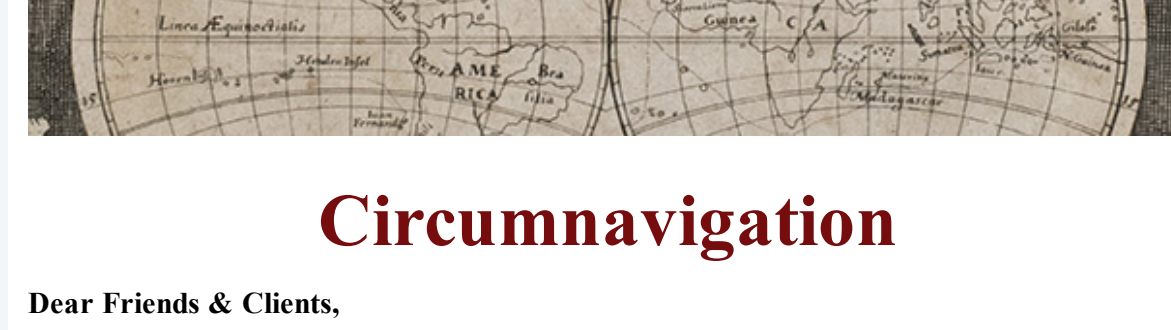


# ANTIQUARIAAT FORUM



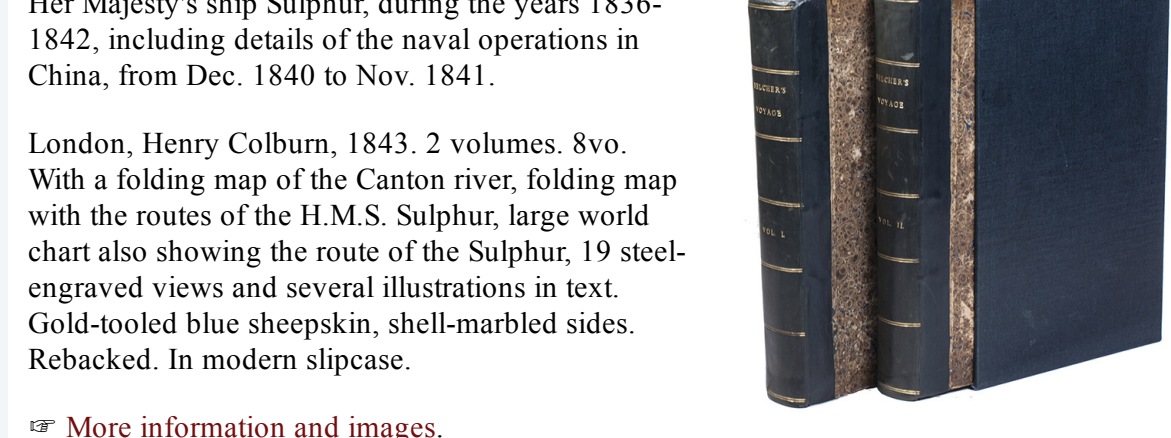
## Circumnavigation

Dear Friends & Clients,

Listed below are 15 interesting rare books and manuscripts concerning Circumnavigation, including several recent acquisitions. Visit our [website](#) for more items on Voyages & Travel.

If you do not wish to continue receiving our newsletters, please click the unsubscribe button on the bottom of this email.

### An important surveying voyage to the Pacific



**BEICHER, Edward.**

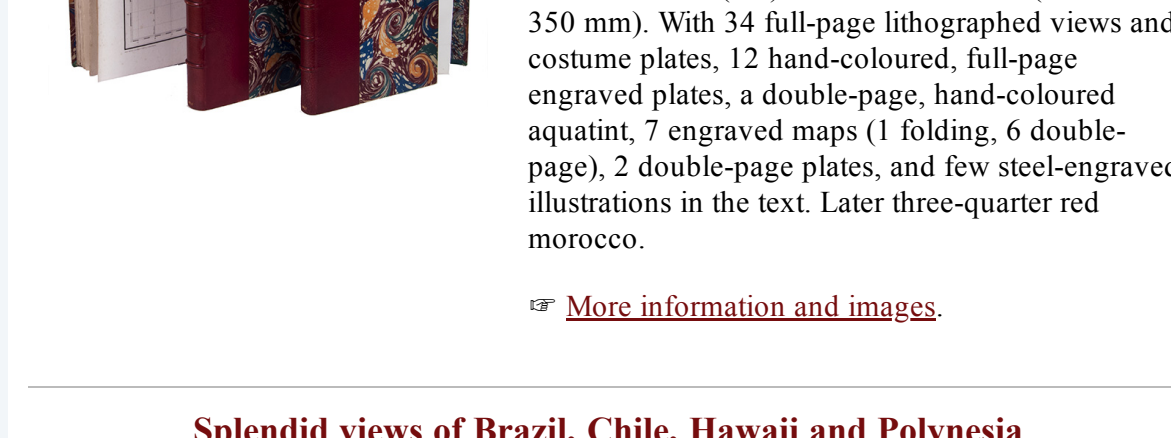
Narrative of a voyage round the world, performed in Her Majesty's ship Sulphur, during the years 1836-1842, including details of the naval operations in China, from Dec. 1840 to Nov. 1841.

London, Henry Colburn, 1843. 2 volumes. 8vo. With a folding map of the Canton river, folding map with the routes of the H.M.S. Sulphur, large world chart also showing the route of the Sulphur; 19 steel-engraved views and several illustrations in text. Gold-tooled blue sheepskin, shell-marbled sides. Rebacked. In modern slipcase.

[More information and images.](#)



### Official record of an important French circumnavigation



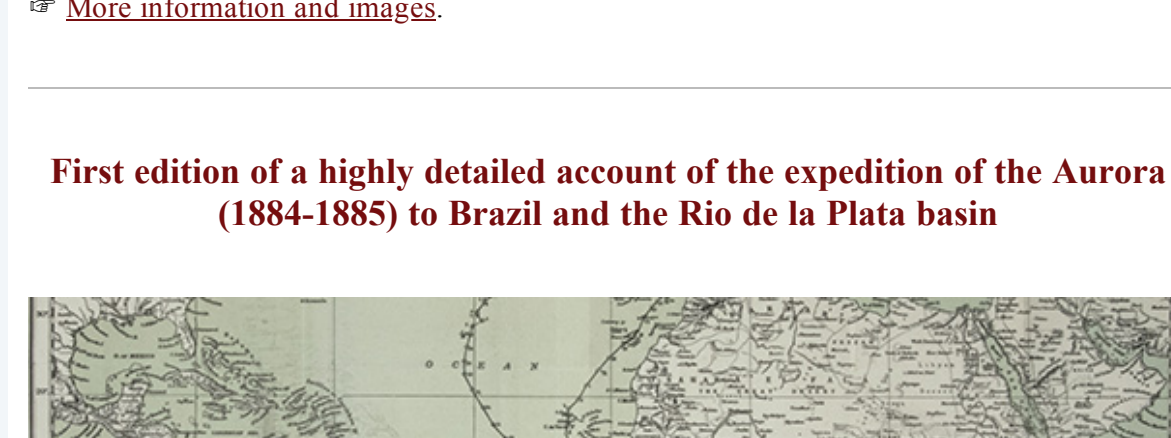
**BOUGAINVILLE, Hyacinthe-Yves-Philippe POTENTEN, Baron de.**

Journal de la navigation autour du globe de la frégate la Thétis et de la corvette l'Espérance pendant les années 1824, 1825 et 1826.

Paris, Imp: De Rignoux for Arthus Bertrand, 1837. 2 text volumes (4to) and 1 atlas volume (folio: 545 x 350 mm). With 34 full-page lithographic views and costume plates, 12 hand-coloured, full-page engraved plates, a double-page, hand-coloured aquatint, 7 engraved maps (1 folding, 6 double-page), 2 double-page plates, and few steel-engraved illustrations in the text. Later three-quarter red morocco.

[More information and images.](#)

### Splendid views of Brazil, Chile, Hawaii and Polynesia

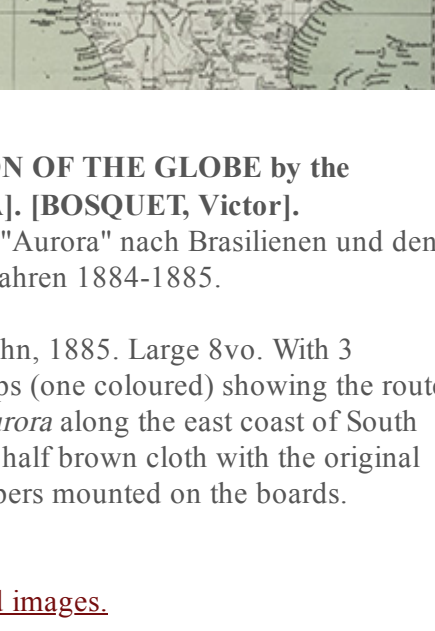


**CHORIS, Louis.**

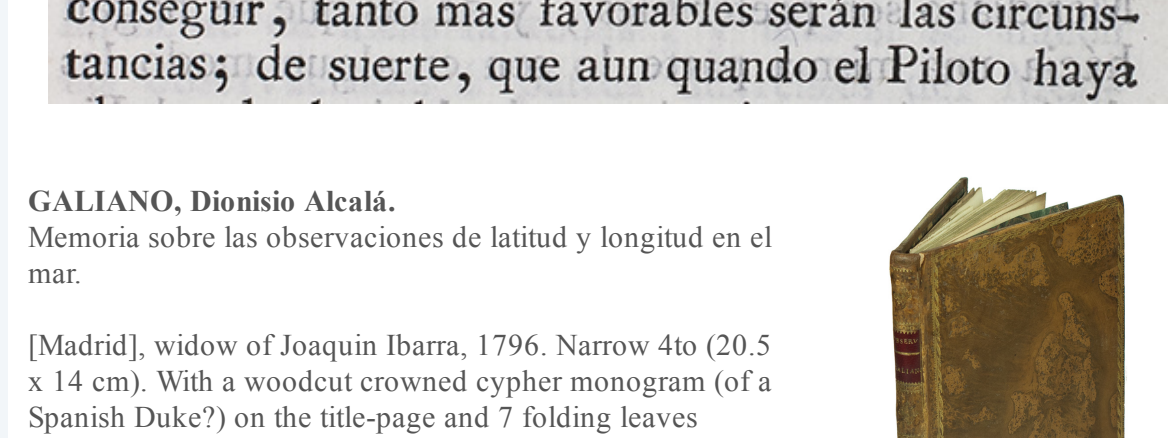
Vues et paysages des régions équinoxiales, recueillis dans un voyage autour du monde.

Paris, Paul Renouard, 1826. Folio (ca. 45 x 30 cm). With 24 hand-coloured, full-page, numbered lithographic plates. Contemporary blind-tooled quarter brown goat leather, with the title and author lettered in gold on the spine, brown marbled paper sides, marbled end papers.

[More information and images.](#)



### First edition of a highly detailed account of the expedition of the Aurora (1884-1885) to Brazil and the Rio de la Plata basin

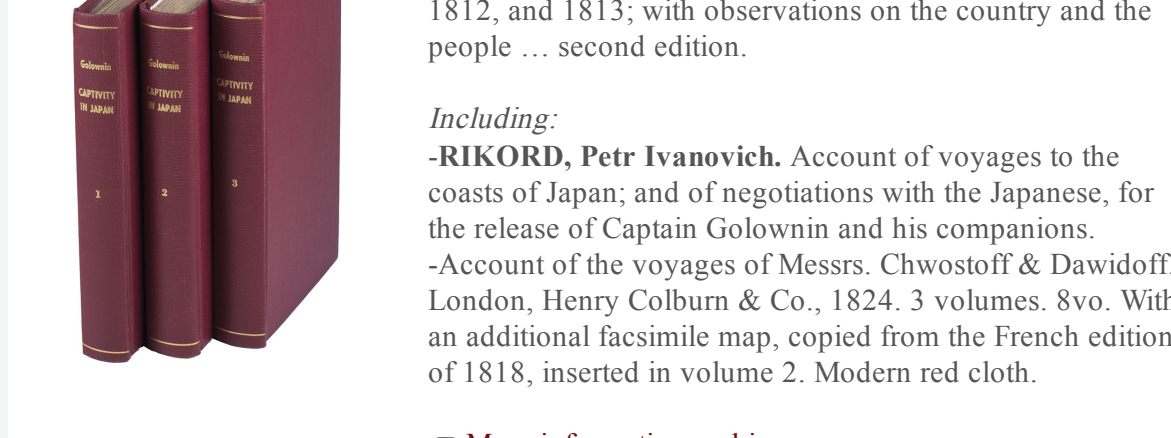


**VIENNA, Carl Gerold's Sohn, 1885.**

Large 8vo. With 3 lithographed folding maps (one coloured) showing the route of His Majesty's Ship Aurora along the east coast of South America. Contemporary half brown cloth with the original publisher's printed wrappers mounted on the boards.

[More information and images.](#)

### Spanish pioneer of the use of the chronometer in navigation and mapping



**GALIANO, Dionisio Alcalá.**

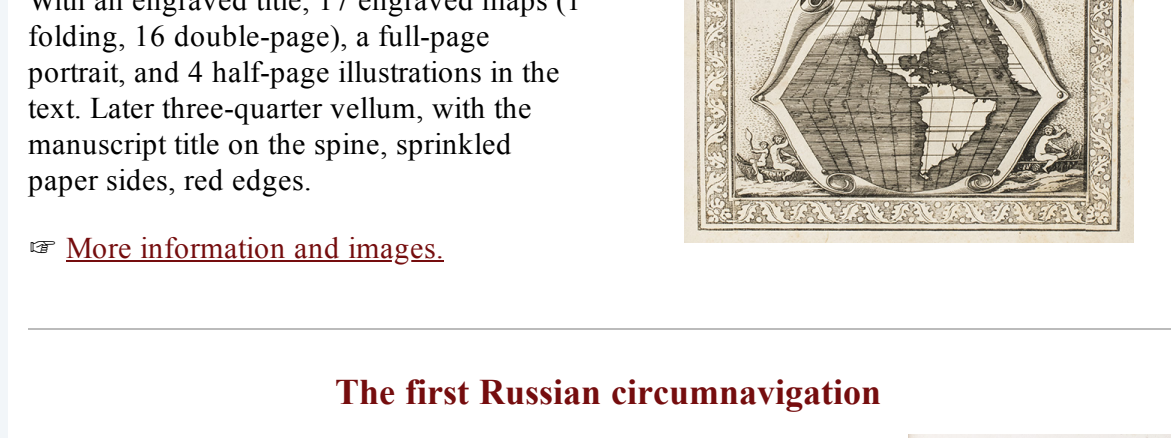
Memoria sobre las observaciones de latitud y longitud en el mar.

[Madrid], widow of Joaquin Ibarra, 1796. Narrow 4to (20.5 x 14 cm). With a woodcut crowned cypher monogram (of a Spanish hake?) on the title-page and 7 folding leaves containing 13 numbered letterpress tables. Early 19th-century gold-tooled tree calf.

[More information and images.](#)



### The deterioration and restoration of Russo-Japanese relations 1811-1813




**GOLOVIN, Vasilii Mikhailovich.**

Memiors of a captivity in Japan, during the years 1811, 1812, and 1813, with observations on the country and the people ... second edition.

Including: -**RIKORD, Petr Ivanovich.** Account of voyages to the coasts of Japan; and of negotiations with the Japanese, for the release of Captain Golovnin and his companions. -Account of the voyages of Messrs. Chovostoff & Dawidoff London, Henry Colburn & Co., 1824. 3 volumes. 8vo. With an additional facsimile map, copied from the French edition of 1819, inserted in volume 2. Modern red cloth.

[More information and images.](#)

### The first complete account of the Le Maire-Schouten expedition



**HERRERA Y TORDESILLAS, Antonio de.**

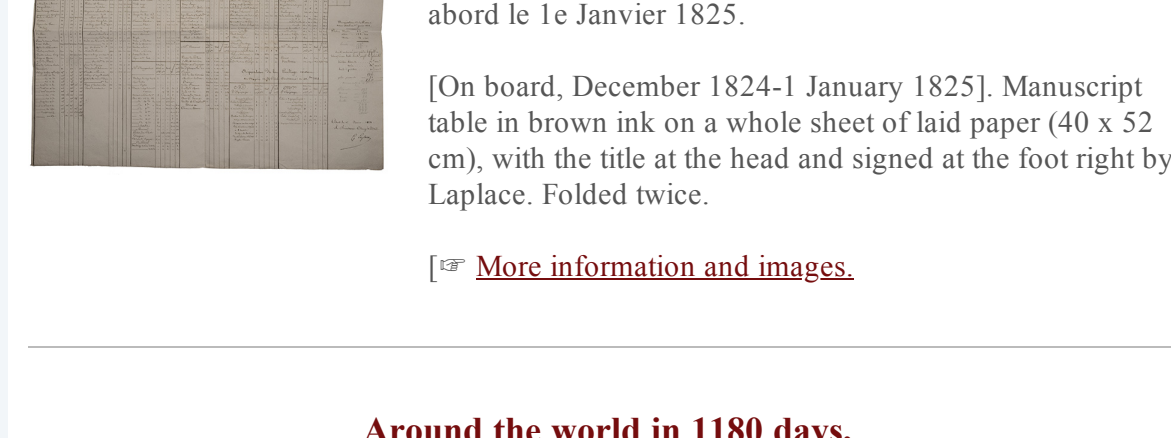
Novis orbis, sive descriptio Indiae Occidentalis ... Metaphrasit C. Barlaeo. Accesserunt & aliorum Indiae Occidentalis descriptiones, & navigationis nuperae Australis Jacobi le Maire Historiæ, uti & navigationum omnium per Fratum Magellanicum succincta narratio.

Amsterdam, Michiel Colijn, 1622. Folio. With an engraved title, 17 engraved maps (1 folding, 16 double-page), a full-page portrait, and 4 half-page illustrations in the text. Later three-quarter vellum, with the manuscript title on the spine, sprinkled paper sides, red edges.

[More information and images.](#)



### The first Russian circumnavigation



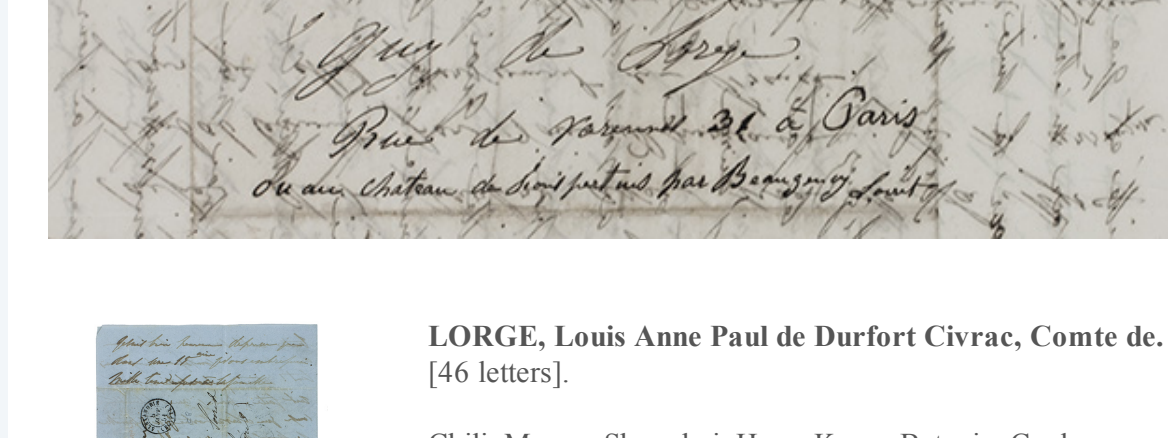
**KRUZENSTERN, Adam Johann Crusius von.**

Voyage autour du monde, fait dans les années 1803, 1804, 1805 et 1806, par les ordres de Sa Majesté Impériale Alexandre Ier, empereur de Russie, sur les vaisseaux la Nautilus et la Neva, commandés par M. de Krusenstern, capitaine de vaisseau de la marine impériale.

Paris, Librairie de Gide et Fils, 1821. 2 text volumes and 1 atlas. 8vo and folio atlas. With 30 engraved plates (21 views and portraits, 9 maps and charts, of which 3 folding). Contemporary blind-tooled dark green goatskin, with a dark green morocco title label and a dark green morocco volume label on the spine, dark green buckram sides, marbled end papers. The atlas in contemporary gold- and blind-tooled dark green quarter goatskin, with the title lettered in gold on the spine, blue green cloth sides, marbled end papers.

[More information and images.](#)

### Dutch edition of a detailed account of an important circumnavigation



**LAPLACE, Cyrille Pierre Théodore.**

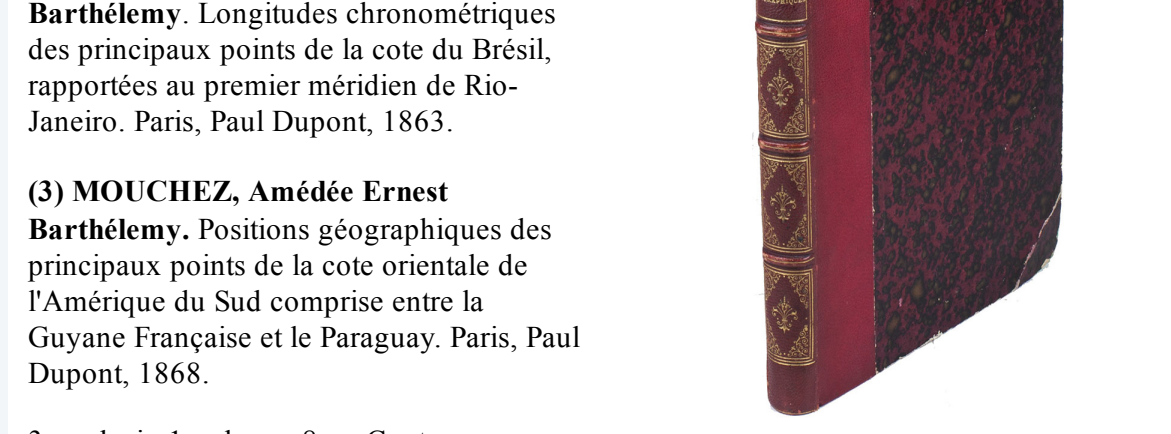
Reis rondom de wereld door de zeeën van Indië en China, ...

Zaltbommel, Johannes Noman and sons, 1834-1836. 7 volumes bound as 3. 8vo. Each volume with a lithographic title-page, each with a different topographic view, folding engraved map tracking Laplace's journey, 13 lithographed plates (7 folding). Near contemporary uniform blue/black half calf, gold- and blind-tooled spines.

[More information and images.](#)



### Manuscript table of the provisions on board the French frigate "Amphitrite"



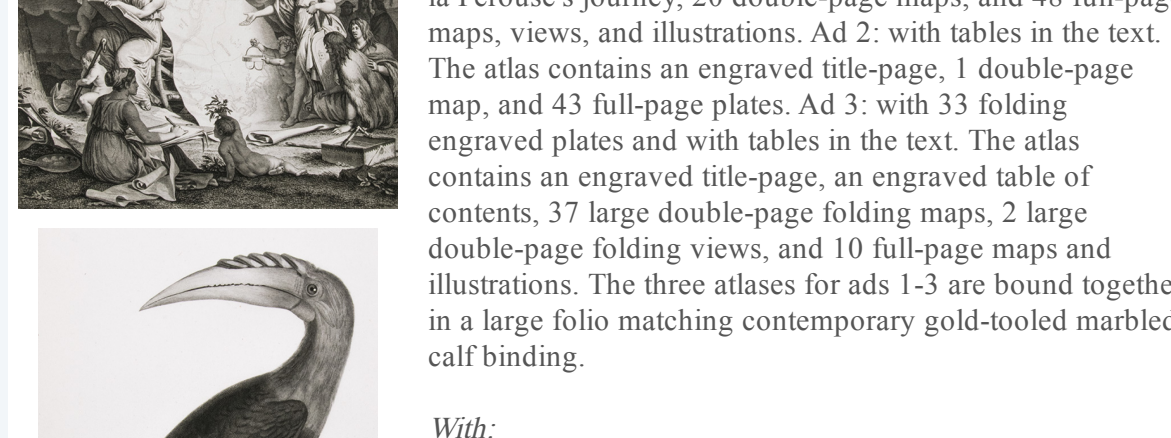
**LAPLACE, Cyrille Pierre Théodore.**

La frégate de Roi L'Amphitrite. Etats des consommations faites pendant le mois de Décembre 1824 et que restent abond le 1<sup>er</sup> Janvier 1825.

[On board, December 1824-1 January 1825]. Manuscript table in brown ink on a whole sheet of laid paper (40 x 52 cm), with the title at the head and signed at the foot right by Laplace. Folded twice.

[More information and images.](#)

### Around the world in 1180 days, with 2 folding maps and 31 steel-engraved views

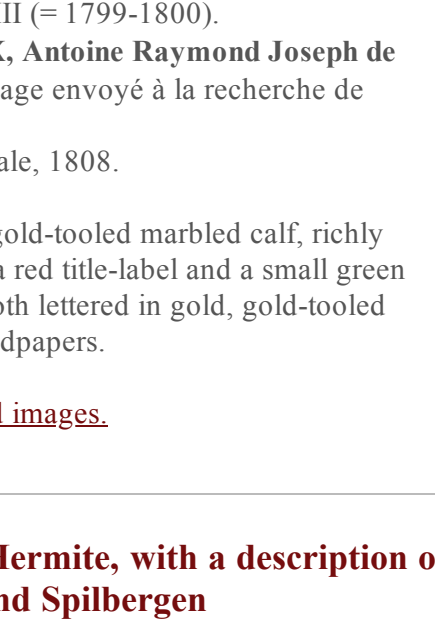


**LAPLACE, Cyrille Pierre Théodore.**

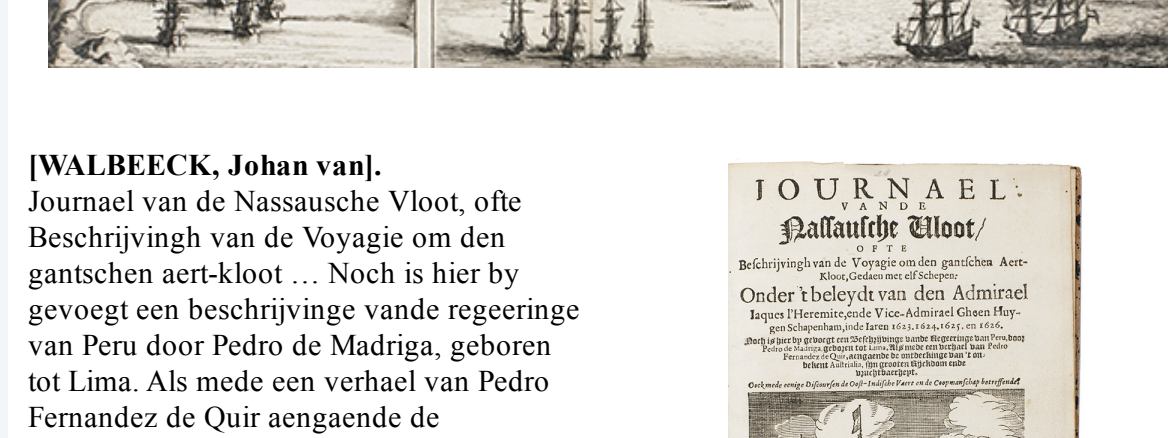
Campagne de circumnavigation de la frégate l'Aténisme, pendant les années 1837, 1838, 1839 et 1840. ... Tome premier-[sixième].

Paris, Arthus Bertrand, 1841-1854. 6 volumes. 8vo. With 2 large folding engraved maps and 31 steel-engraved views. With the maps coloured in outline or partly coloured, and with the routes indicated and coloured. Contemporary boards, covered with the publisher's original green printed paper.

[More information and images.](#)



### Detailed eye-witness reports of a voyage around the world as it unfolded, 1847-1851

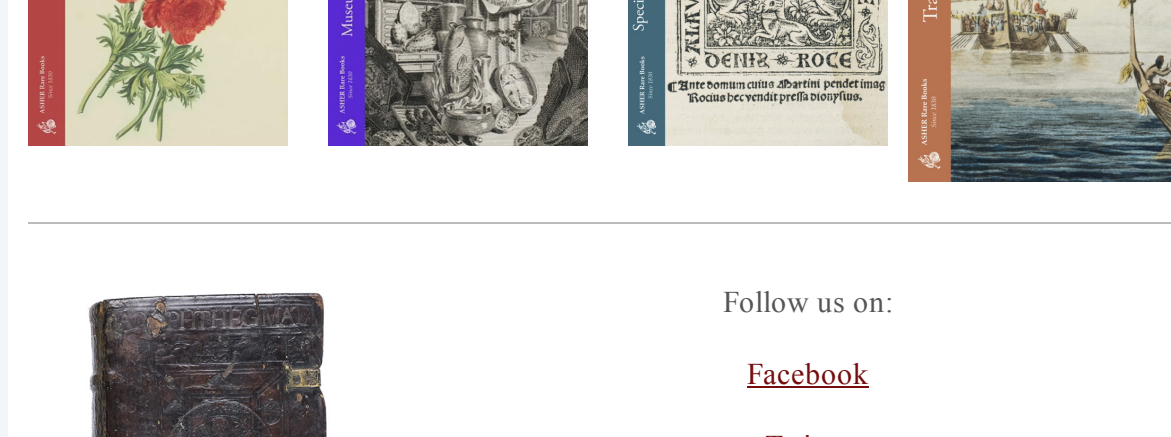


**LORGE, Louis Anne Paul de Dufort Cisar, Comte de.**

Chili, Macao, Shanghai, Hong Kong, Batavia, Ceylon, Calcutta, Delhi, etc., 1847-1851. 8vo & 4to. 46 autograph letters, mostly signed, written during a voyage around the world by the Comte de Lorge, to his father, the Duc de Lorge. Loose letters in clear plastic sleeves in a modern notebook.

[More information and images.](#)

### Essays on chronometry resulting from Roquemare's circumnavigations to the Pacific, South East Asia and South America (Brazil)



**MOUCHEZ, Amédée Ernest Barthélemy.**

Observations chronométriques faites pendant la campagne de circumnavigation de la corvette la Capricieuse, commandée par M. Roquemare, capitaine de vaisseau.

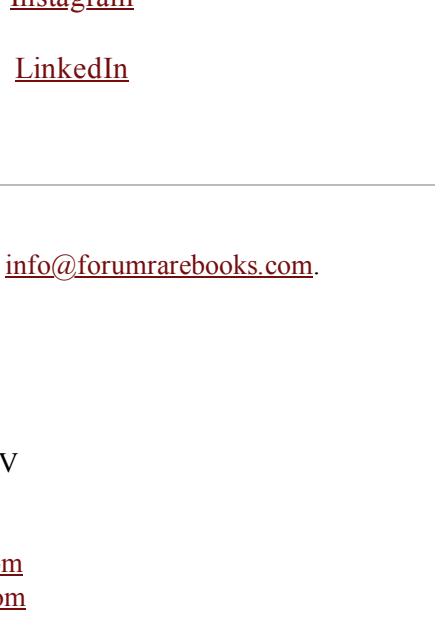
Paris, Firmin Didot frères, 1855. With 4 folding plates.

With: **(1) MOUCHEZ, Amédée Ernest Barthélemy.** Longitudes chronométriques des principaux points de la cote du Brésil, rapportées au premier méridien de Rio-Janeiro. Paris, Paul Dupont, 1863.

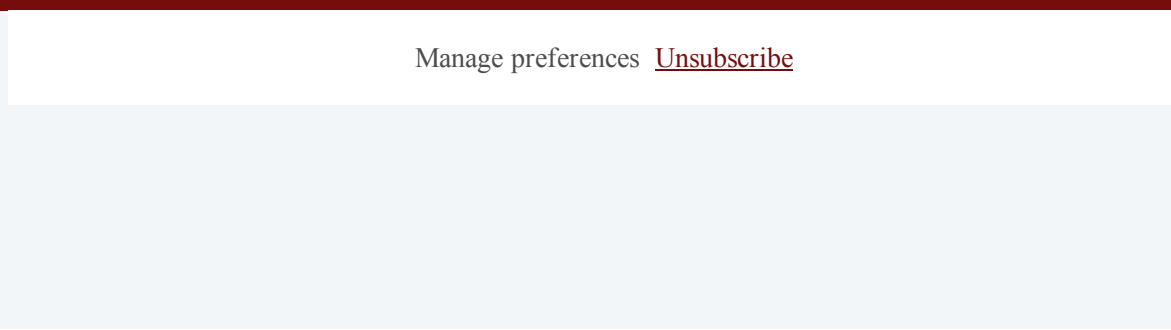
**(2) MOUCHEZ, Amédée Ernest Barthélemy.** Positions géographiques des principaux points de la côte orientale de l'Amérique du Sud comprise entre la Guyane Française et le Paraguay. Paris, Paul Dupont, 1868.

3 works in 1 volume. 8vo. Contemporary ground red half sheepskin.

[More information and images.](#)



### The Pacific in your hand, three famous related voyages all in their first edition, in contemporary uniform bindings



**PEROUSE, Jean François de Galaup de la.**

Voyage autour du monde.

Paris, Imprimerie de la République, An V (= 1797). 9 volumes, with the atlases of the 3 works bound together in 1 volume: 4to (10 x ca. 23 cm) and large folio (ca. 57 x 40 cm.). Ad 1: with an engraved portrait of De la Pérouse by Tardieu and tables in the text. The atlas contains an engraved title-page, 1 large double-page folding map of De la Pérouse's journey, 20 double-page maps, and 48 full-page maps, views, and illustrations. Ad 2: with tables in the text. The atlas contains an engraved title-page, 1 double-page map, and 43 full-page plates. Ad 3: with 33 folding engraved plates and with tables in the text. The atlas contains an engraved title-page, an engraved table of contents, 37 large double-page folding maps, 2 large double-page folding views, and 10 full-page maps and illustrations. The three atlases for ads 1-3 are bound together in a large folio matching contemporary gold-tooled marbled calf binding.

With: **(1) LABILLARDIÈRE, Jacques Julien Houton de, Voyage à la recherche de Laprouse.** Paris, H.J. Jansen, An VIII (= 1799-1800). **(2) ENTRECASTEAUX, Antoine Raymond Joseph de Bruni, chevalier d'** Voyage envoyé à la recherche de Laprouse. Paris, Imprimerie Impériale, 1808.

Contemporary uniform gold-tooled marbled calf, richly gold-tooled spines with a red title-label and a small green volume number label, both lettered in gold, gold-tooled bound edges, marbled endpapers.

[More information and images.](#)

### The famous circumnavigation by Jacques L'Hermite, with a description of Peru and Chile by Madriga and Spilbergen



**[WALBECK, Johan van].**

Journal van de Nassausche vloot, ofte Beschrijvingh van de Voyage op den gantschen aertkloot. ... Nieuw is hier by gevoegt een beschrijvinge van de regering van Peru door Pedro de Madriga, geboren tot Lima. Als mede een verhaal van Pedro Fernandez de Quiroga van de ontdekkinge van 't onbekent Australia ... Ook mede eenige discourses van Oost-Indische waert en de coopmanschap betreffende.

Amsterdam, Joost Hartgering, 1648. 4to. With a large engraved double-page plate with 6 views of the fleet in various bays and harbours and a half-page woodcut with two ships on the title-page. 19th-century decorative paper over boards.

[More information and images.](#)



### More short lists & catalogues



Follow us on:



For ordering or questions, please send an e-mail to [info@forumantbooks.com](mailto:info@forumantbooks.com)

Kind regards,  
Laurens Hesselink

Antiquariat FORUM BV  
Tel: 0031-60-601955  
Fax: 0031-30-601813  
[www.forumantbooks.com](http://www.forumantbooks.com)  
[info@forumantbooks.com](mailto:info@forumantbooks.com)